AUDLEM ROAD, WOORE

PLOT 5

Site Address:
Audlem Road
Woore
Shropshire
CW3

North
N/A

Footprint Key(nts):

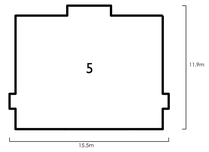

Proposed GIA:

Ground Floor:	145sqm / ~1560sqft
First Floor:	128sqm / ~1378sqft
Total:	273sqm / ~2939sqft
Garage:	35sqm / 378sqft
Total inc. Garage:	308sqm / 3315sqft

Drawing Key:

Existing Site Foliage & Trees

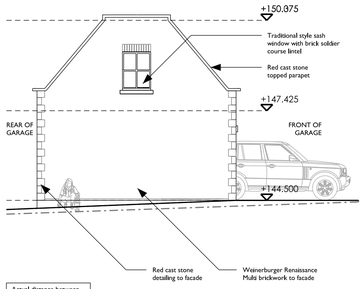

Actual distance between garage and house varies in dimension and orientation. Refer to site/block plan for layout information.

01 Plot 5
Proposed Garage Side Elevation

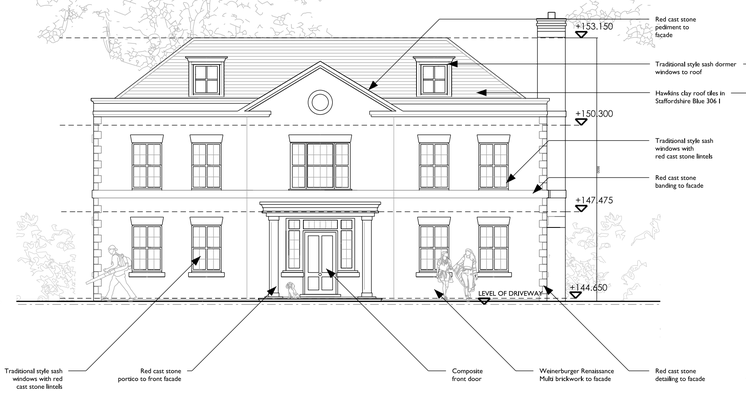

02 Plot 5
Proposed Front Elevation (North)

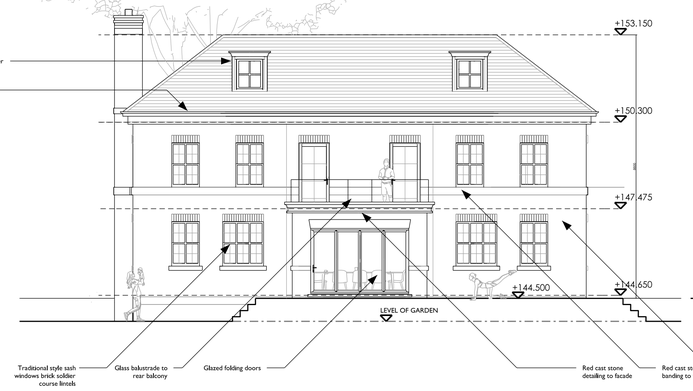

03 Plot 5
Proposed Rear Elevation (South)

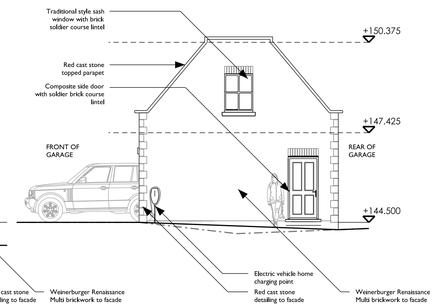

Actual distance between garage and house varies in dimension and orientation. Refer to site/block plan for layout information.

04 Plot 5
Proposed Garage Side Elevation

ELEVATIONS FINISHES KEY

PRODUCT DESCRIPTION	PRODUCT IMAGE
BRICKWORK Wienerberger "Rennaisance Multi" brick for facades	
STONE Red sandstone style cast stone or similar for stone detailing	
ROOF TILES Dreadnaught Staffordshire Blue clay tiles to all pitched roofs	

For proposed site finishes refer to accompanying proposed block plan drawings.

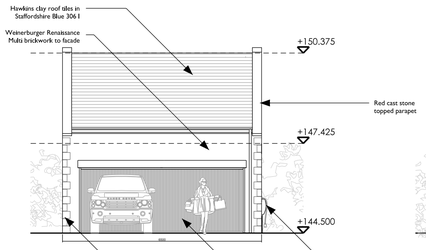

Actual distance between garage and house varies in dimension and orientation. Refer to site/block plan for layout information.

05 Plot 5
Proposed Garage Front Elevation

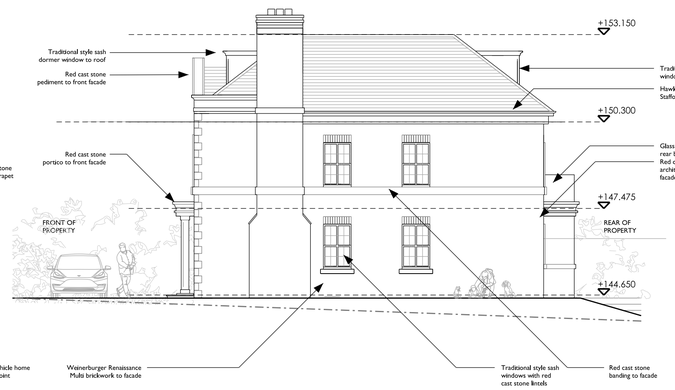

06 Plot 5
Proposed Side Elevation (West)

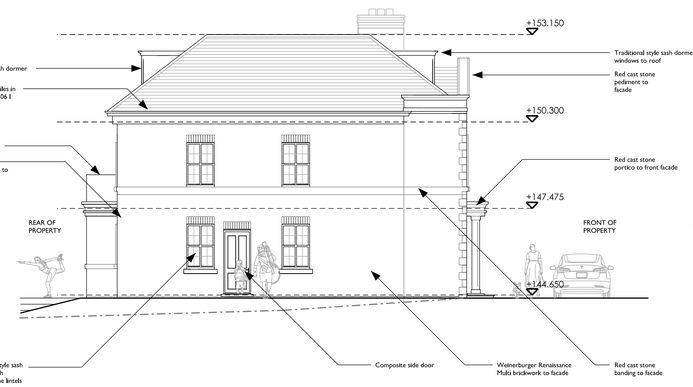

07 Plot 5
Proposed Side Elevation (East)

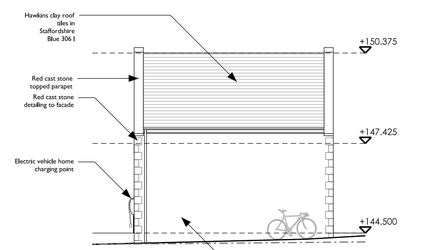

Actual distance between garage and house varies in dimension and orientation. Refer to site/block plan for layout information.

08 Plot 5
Proposed Garage Side Elevation

This design has been developed in accordance with the accompanying reports:

- Flood Risk Assessment and Drainage Strategy, ABA Consulting (15412-FRA) and (15412-900D)
- Preliminary Ecological Appraisal, Shropshire Wildlife Consultancy (SWC 2020/001)
- Arboricultural Report, Old Oak Tree Care (OOTC/PC20/433)
-Heritage Impact Assessment, Mike Harris (Report Number N/A)

PLANNING DRAWING
28/09/21

Rev	Date	Revision Details	Drawn
A	28/09/21	PLANNING	-

Status	Purpose of Issue
S2	PLANNING

TOM WILLIAMS
ARCHITECTURAL DESIGNER
tom@toms.works

Client	Bluetouch Ventures Ltd.		
Project	Audlem Road, Woore		
Title	Plot 5		
Drawn	TW	Date	Sep 21
Scale	1/100	A1	

Drawing Number	Revision
210928_PR_5_01	A

The copyright of this drawing is vested in the Architect Designer and must not be copied or reproduced without permission. Do not scale from this drawing. Measurements shown are in mm U.N.O. All contractors and / or specialists must visit the site and be responsible for taking and checking all dimensions relative to this work.